

Recommended Design Districts

Legend







Design Districts

-  Downtown Design District
-  Highway 14 Design District

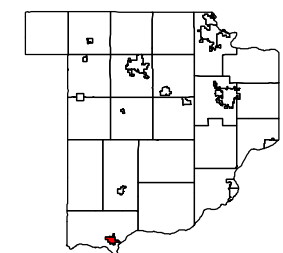
General

-  Village of Spring Green Boundary
-  Parcel

Transportation

-  United States Highway
-  State Highway
-  County Highway
-  Town Roads
-  Municipal Streets
-  Railroad

Sources:
Base information including
parcels, waterways
and roadways produced
by the Sauk County Mapping
Department.



Miles
0 0.125 0.25