













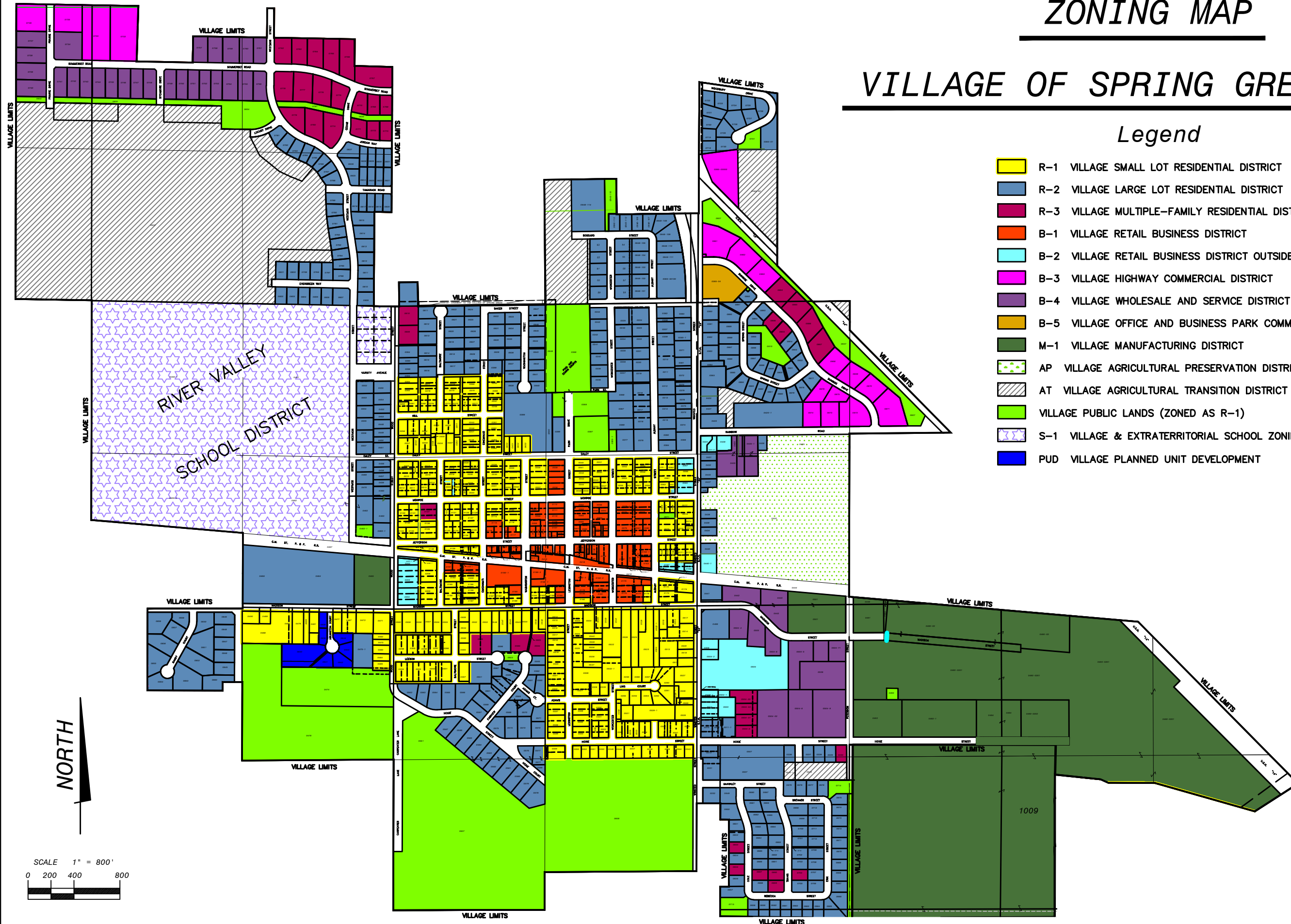


ZONING MAP

VILLAGE OF SPRING GREEN, WI

Legend

-  R-1 VILLAGE SMALL LOT RESIDENTIAL DISTRICT
-  R-2 VILLAGE LARGE LOT RESIDENTIAL DISTRICT
-  R-3 VILLAGE MULTIPLE-FAMILY RESIDENTIAL DISTRICT
-  B-1 VILLAGE RETAIL BUSINESS DISTRICT
-  B-2 VILLAGE RETAIL BUSINESS DISTRICT OUTSIDE THE DOWNTOWN
-  B-3 VILLAGE HIGHWAY COMMERCIAL DISTRICT
-  B-4 VILLAGE WHOLESALE AND SERVICE DISTRICT
-  B-5 VILLAGE OFFICE AND BUSINESS PARK COMMERCIAL DISTRICT
-  M-1 VILLAGE MANUFACTURING DISTRICT
-  AP VILLAGE AGRICULTURAL PRESERVATION DISTRICT
-  AT VILLAGE AGRICULTURAL TRANSITION DISTRICT
-  VILLAGE PUBLIC LANDS (ZONED AS R-1)
-  S-1 VILLAGE & EXTRATERRITORIAL SCHOOL ZONING DISTRICT
-  PUD VILLAGE PLANNED UNIT DEVELOPMENT



APPROVED BY:

(Village President) (Date)

(Village Clerk) (Date)

JEWELL
Associates Engineering, Inc.
Engineers - Planners - Surveyors

560 SUNRISE DRIVE
SPRING GREEN, WI 53588
PHONE : 608.588.7484
FAX : 608.588.9322

Revisions:

4-26-00	5-01-02	12-11-06
8-21-01	9-18-02	07-21-10
10-02-01	3-12-03	